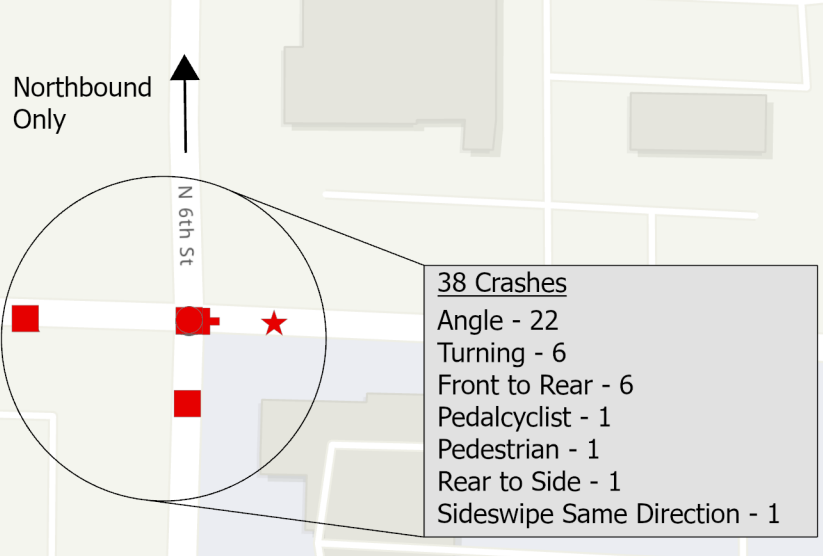
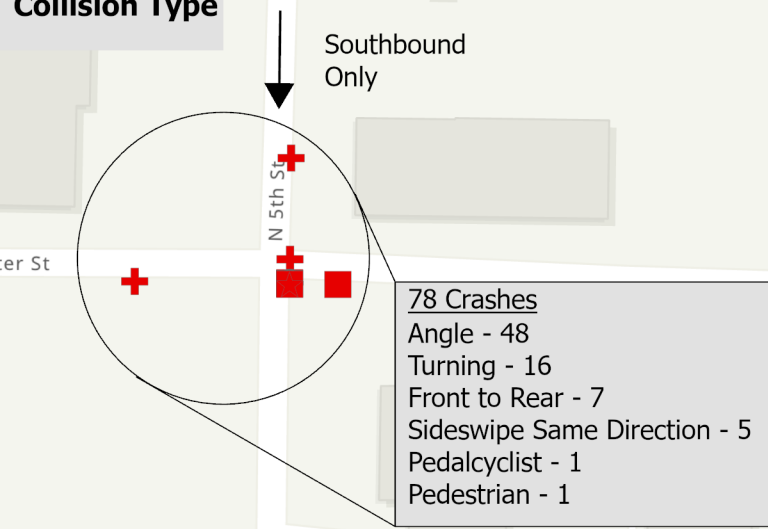
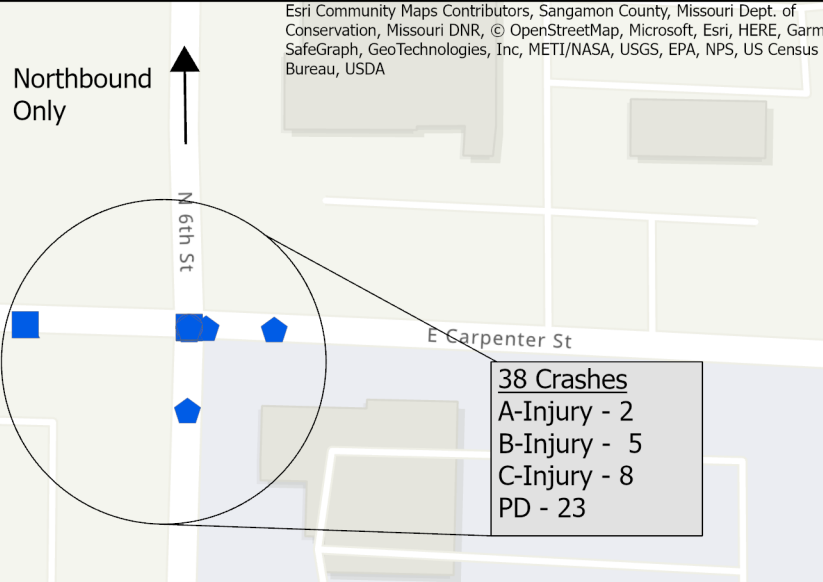
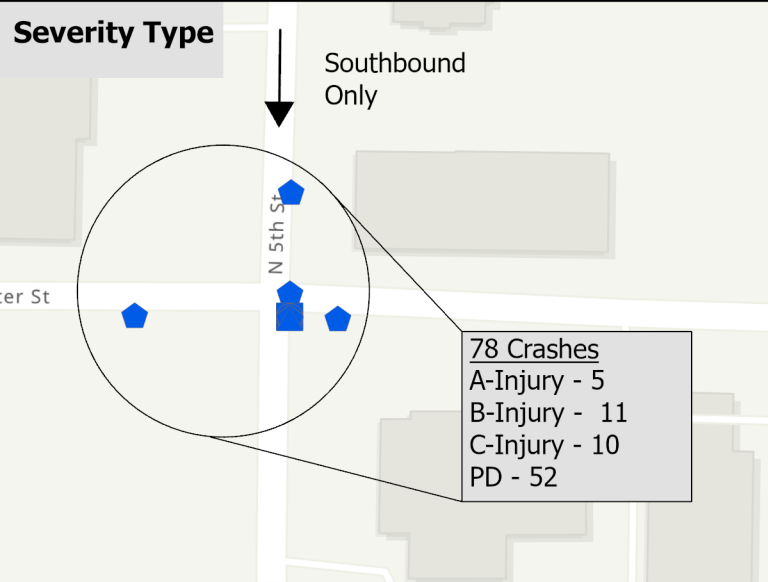


Collision Type



Severity Type



Esri Community Maps Contributors, Sangamon County, Missouri DEPT. of Conservation, Missouri DNR, © OpenStreetMap, Microsoft, Esri, HERE, Garmin, SafeGraph, GeoTechnologies, Inc, METI/NASA, USGS, EPA, NPS, US Census Bureau, USDA

0 0.01 0.03 0.05 Miles



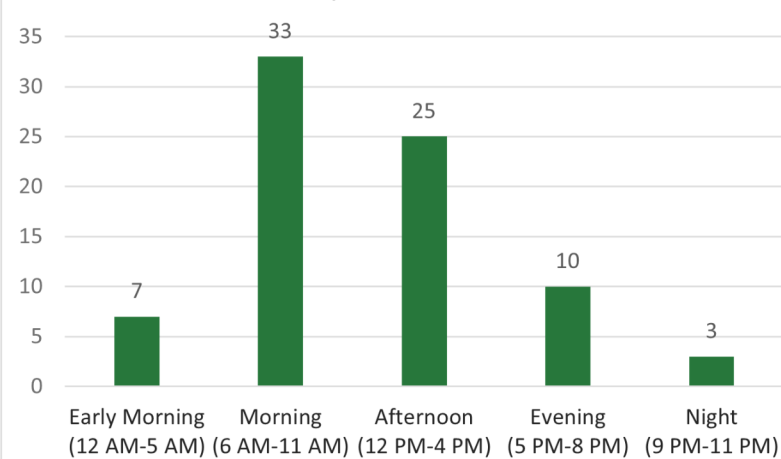
Collision Type

- Angle
- Front to Rear
- ▲ Pedalcyclist
- ◆ Pedestrian
- ◇ Rear to Side
- + Sideswipe Same Direction
- ★ Turning

Severity Type

- A-Injury
- B-Injury
- ▲ C-Injury
- ◆ PD

Time of Day - 5th St Intersection



Time of Day - 6th St Intersection

